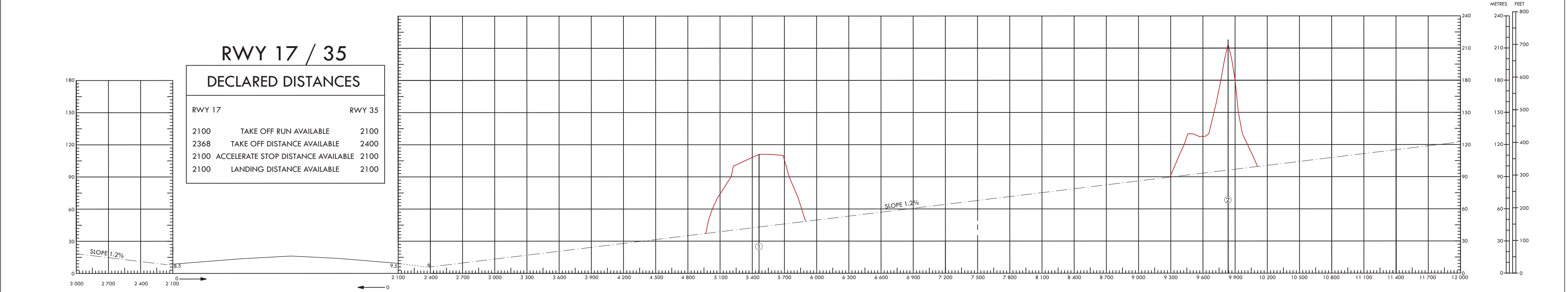


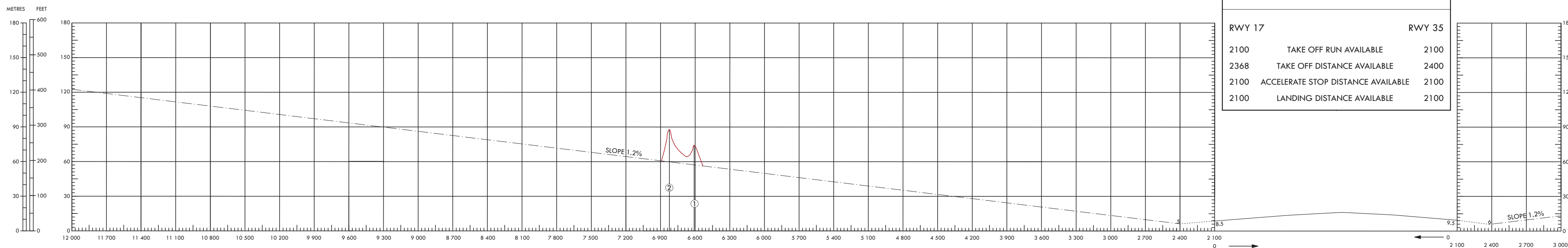
I MAGNETIC VARIATION 8° W-2025



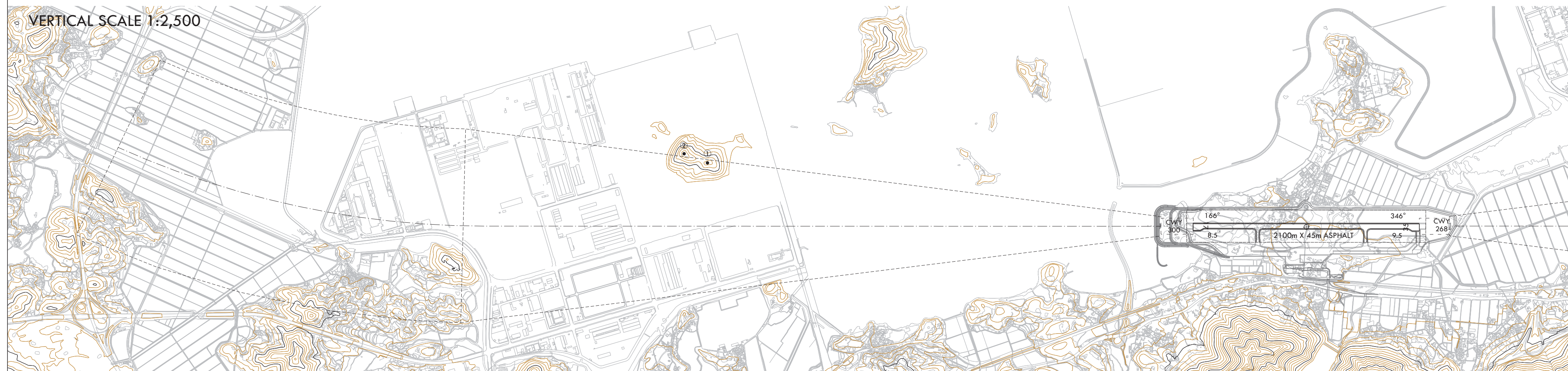
RWY 17 / 35

DECLARED DISTANCES

RWY 17		RWY 35
2100	TAKE OFF RUN AVAILABLE	2100
2368	TAKE OFF DISTANCE AVAILABLE	2400
2100	ACCELERATE STOP DISTANCE AVAILABLE	2100
2100	LANDING DISTANCE AVAILABLE	2100



VERTICAL SCALE 1:2,500



LEGEND

LEGEND		
ITEM	SYMBOL	
	Plan	Profile
Tree or shrub		<div>Identification number</div>
Pole tower spire antenna etc		
Building or large structure		
Railroad		
Transmission line or overhead cable		
Natural high point (Peak or Mountain)		
Terrain penetrating obstacle plane		
Clearway(SWY)		

OBSTACLES

OBSTACLES					
NR	COORDINATES(WGS84)		ELEV(AMSL)	ITEM	NOTE
1	34°53'26.35"N	127°36'01.86"E	74.26	Natural high point	
2	34°53'33.81"N	127°36'01.73"E	87.91	Natural high point	

ORDER OF ACCURACY

HORIZONTAL	5.0m
VERTICAL	0.5m

AMENDMENT RECORD

AMENDMENT RECORD		
NR.	DATE	ENTERED BY

HORIZONTAL SCALE 1 : 15 000

